



Oregon Invasive Noxious Weed Conference 2018



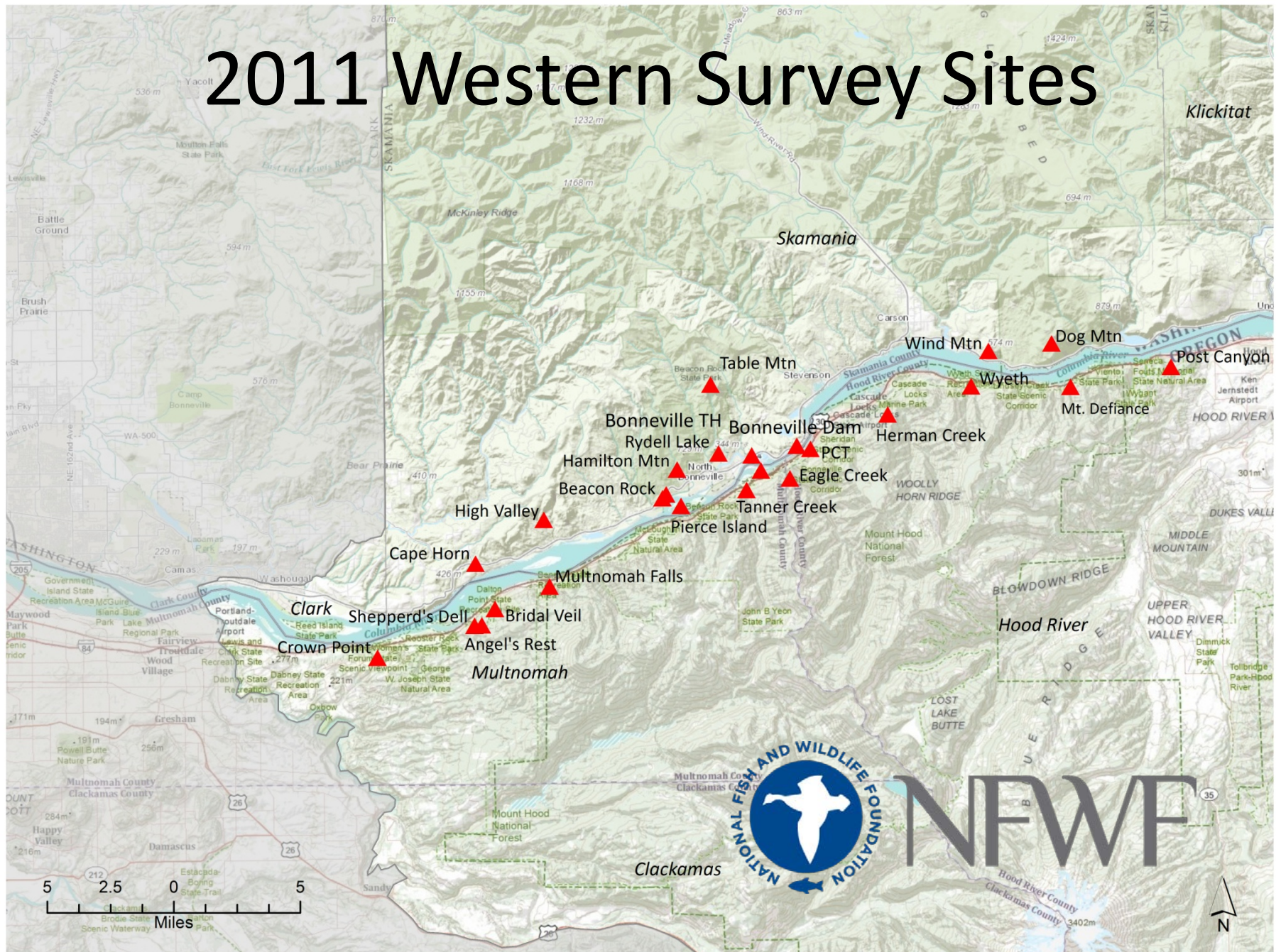
BOOTS
BRUSHED?



Partners from over 25 non profit, local, state and federal organizations



2011 Western Survey Sites



2011 Eastern Survey Sites

This topographic map displays the 2011 Eastern Survey Sites, marked with red triangles. The sites are distributed across the region, including BZ Corner, Husum, Weldon Wagon Trail, Klickitat Trail-Pitt to Wahkiacus, Klickitat Trail-Lyle, Horsethief Butte, and Columbia Hills. The map also shows the Columbia River, Hood River, and surrounding mountain ranges like the Skamania and Klickitat. A scale bar (0-5 miles) and a north arrow are in the bottom left.

2012 Survey Sites

This map displays the 2012 survey sites in the Skamania, Klickitat, and Multnomah counties area. The sites are marked with black triangles and labeled as follows:

- Monte Carlo
- Monte Cristo
- PCT Snag Creek to Trout Creek
- Buck Creek/Nestor Peak
- Three Corner Rock
- Catherine Creek
- Hamilton Mtn
- Hamilton Island
- Cruzatt Rim Trail
- Clark
- Ives Island
- Trail 434 off Eagle Creek
- Skamania Island
- Steigerwald Lake NWR

The map also shows the following geographical features and locations:

- Counties:** Skamania, Klickitat, Multnomah, Hood River, Clackamas, Wasco, Sherman, and Morrow.
- Mountains:** Skamania Mountains, Simcoe Mountains, Mount Hood National Forest.
- Rivers:** Columbia River, Hood River, John Day River.
- Lakes:** Swift Reservoir, Yule Lake, Trout Lake, Lakeview, Steigerwald Lake.
- Other Features:** Cascade Locks, Beacon Rock State Park, Mount Hood, Juniper Flat.
- Scale:** 10, 5, 0, 10 Miles.
- North Arrow:** Indicated by an arrow pointing upwards.

Columbia Gorge Boot Brush Sites



Stowaway Seeds!

*Don't give
weed seeds
a ride!*



Please clean weed
seeds off of your boots
before and after hiking
to help protect this
area from new invasive
weed infestations.

Thank you for helping to preserve
the beautiful Columbia River Gorge!



For more information or to report a
noxious weed sighting please go to:
www.oregoninvasiveshotline.org

Worst Weeds of the Gorge


*A Guide for Early Detection and Rapid
Response in the Columbia River Gorge*



Worst Weeds of the Gorge
*A Guide for Early Detection and Rapid
Response in the Columbia River Gorge*



**Plant ID guide
now available
digitally!**



http://www.capehorntrail.org/EDRRbook_12MB.pdf



Angels Rest



Womens Forum



Rooster Rock



Bonneville Trailhead



Mt. Defiance



Catherine Creek



Rowena Plateau



Klickitat Trail



Bridal Veil



Hamilton Mountain

Oregon Field Guide Segment!!




Why?



Seeds



Boots



Weeds!



Weeds can hitch hike on boots, tools, equipment and tire tread



Seeds are Sneaky!!



“An ounce of prevention is worth a pound of cure.”

Benjamin Franklin



Time is money




Who?

Us!!



Habitat restoration crews and volunteer stewardship groups





Stowaway Seeds!

*Don't give
weed seeds
a ride!*



Please clean weed
seeds off of your boots
before and after hiking
to help protect this
area from new invasive
weed infestations.

Thank you for helping to preserve
the beautiful Columbia River Gorge!



For more information or to report a
noxious weed sighting please go to:
www.oregoninvasiveshotline.org



Land managers and visitors



Fire



Forest



What can we do?
Work + Clean = Fewer seeds



Equipment + cleaning = Fewer weeds



Brush boots, equipment, tools on site or at the same place every time





How?



Make it a habit—

In addition to making it protocol for ourselves, encourage contractors and all land managers to adopt clean practices

GIVE INVASIVE SPECIES THE BOOT.



COME CLEAN. LEAVE CLEAN.

Give Invasive Species The Brush Off.



STOP INVASIVE SPECIES
IN YOUR TRACKS.

PlayCleanGo.org



COME CLEAN. LEAVE CLEAN.

Give Invasive Species The Brush Off.



STOP INVASIVE SPECIES
IN YOUR TRACKS.

PlayCleanGo.org






STOP
INVASIVE
SPECIES
CLEAN, DRAIN
AND DRY
YOUR BOAT



Friends of the Gorge






Every Kid in a Park

OPRD Ranger John Cowan- Boy Scout Orientation






What
becomes of
the seed?







Remember,
check your
pets!!

Resources

<https://columbiagorgecwma.org/>

www.playcleango.org/

Cartoon Graphics

Thankyou!! Jon Wagner EMSWCD

Prevention: Trailhead Boot Brushes

